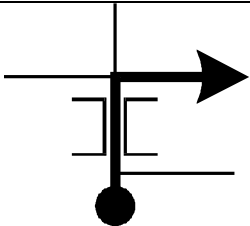


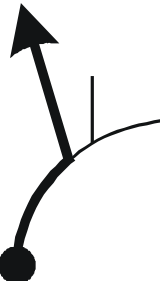
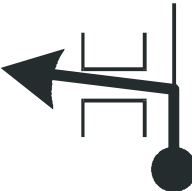





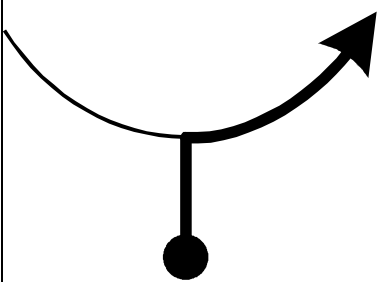






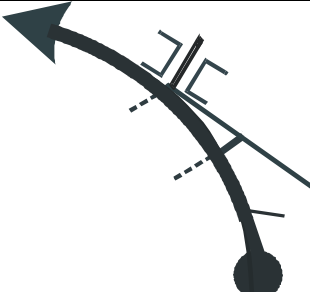
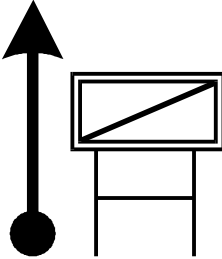




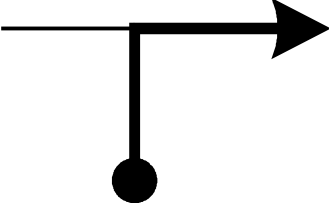
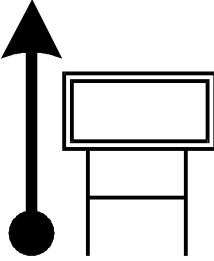
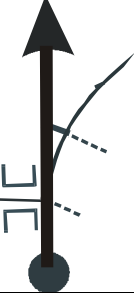
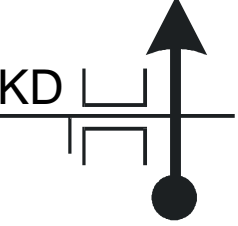

ITINERÁR

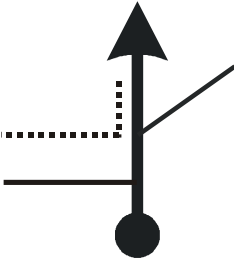


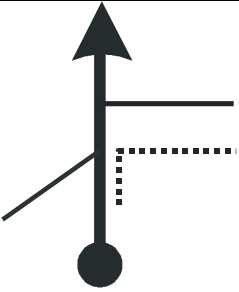
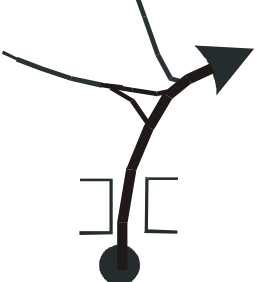
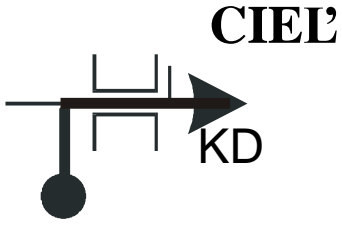
Dobšiná
20.II.2010

Vzd. [km]		Por. č.	S M E R	INFORMÁCIA	Vzd. [km] do cieľa
Čiastk.	Celková				
0,00	0,00	1	 ŠTART	Námestie Baníkov pred Kultúrnym domom	30,42
0,70	0,70	2		Námestie Tri Ruže (pamätník SNP)	29,72
0,05	0,75	3		pneuservis	29,67
0,55	1,30	4		!	29,12
0,10	1,40	5		koniec asfaltu	29,02
0,70	2,10	6		!! vodná nádrž	28,32

Vzd. [km]		Por. č.	S M E R	INFORMÁCIA	Vzd. [km] do ČK
Celk.	Čiastk.				
0,40	2,50	7	 Štart RS1	Viečia dolina	27,92
0,40	2,90	8			27,52
0,90	3,80	9			26,62
3,50	7,30	10	 Cieľ RS1	Podkova	23,12
0,10	7,40	11		!! výjazd na hlavnú cestu	23,02
2,60	10,00	12		!!	20,42

Vzd. [km]		Por. č.	S M E R	INFORMÁCIA	Vzd. [km] do ČK
Celk.	Čiastk.				
1,50	11,50	13	 <p>Start RS2 Cieľ RS2</p>	<p>Pingarty (viď mapa trate)</p>	18,92
0,10	11,60	14		<p>!!</p> <p>výjazd na hlavnú cestu</p>	18,82
2,90	14,50	15		<p>Dobšina</p>	15,92
0,60	15,10	16		<p>Pneuservis, Námestie Tri Ruže</p>	15,32
0,70	15,80	17		<p>Dobšina</p>	14,62
0,70	16,50	18		<p>!!</p> <p>EUROBUS</p>	13,92

Vzd. [km]		Por. č.	S M E R	INFORMÁCIA	Vzd. [km] do ČK
Celk.	Čiastk.				
1,20	17,70	19	 <p>Start R83 Cieľ R83</p>	<p>Eurobus (viď mapa trate)</p>	12,72
0,02	17,72	20		<p>!!</p> <p>výjazd na hlavnú cestu</p>	12,70
0,40	18,12	21		<p>Dobšina</p>	12,30
0,90	19,02	22		<p>Námestie Tri Ruže</p>	11,40
0,60	19,62	23			10,80
0,50	20,12	24		<p>Pohostinstvo BUJAK</p>	10,30

Vzd. [km]		Por. č.	S M E R	INFORMÁCIA	Vzd. [km] do ČK
Celk.	Čiastk.				
0,60	20,72	25		Futbalové ihrisko	9,70
3,00	23,72	26		Vyšná Maša	6,70
2,60	26,32	27		Start RS4 Zrebcin (viď mapa trate) Cieľ RS4	4,10
3,00	29,32	28		Futbalové ihrisko	1,10
0,50	29,82	29		Pohostinstvo BUJAK	0,60
0,60	30,42	30		Kultúrny dom Odovzdať jazdný výkaz!	0,00