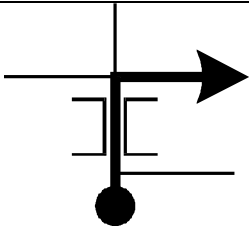



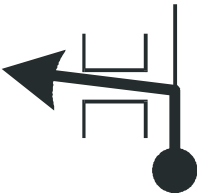





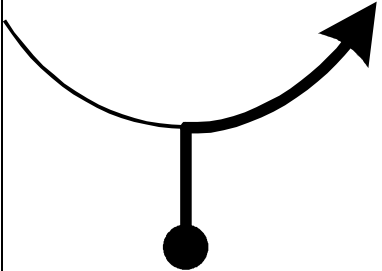



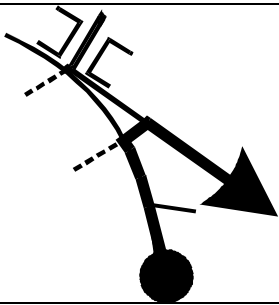
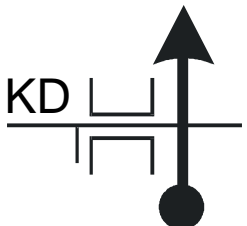
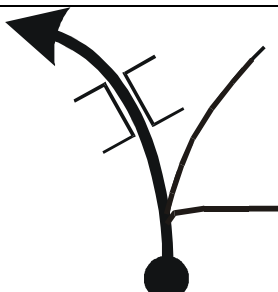
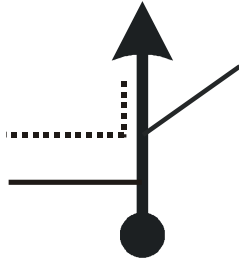




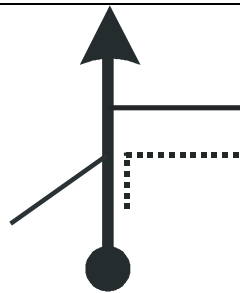
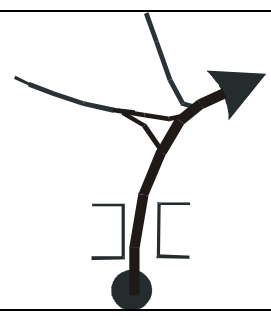
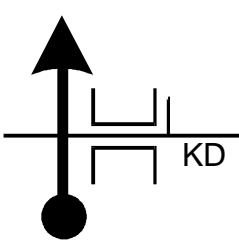
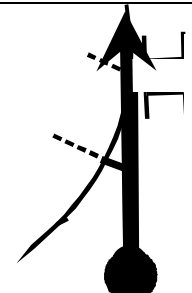
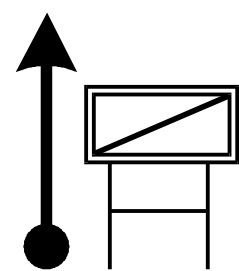
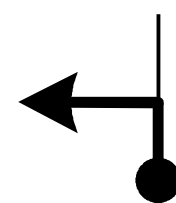
ITINERÁR


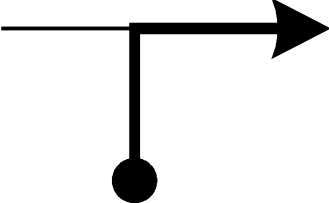
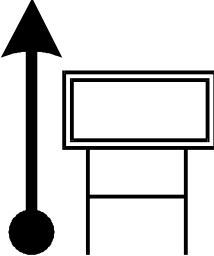
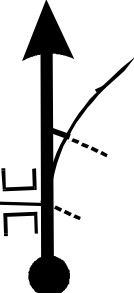
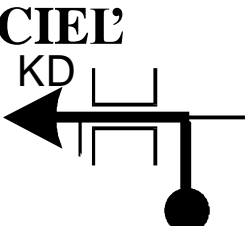
Dobšiná
26.1.2013

| Vzd. [km] | | Por. č. | S M E R | INFORMÁCIA | Vzd. [km] do cieľa |
|-----------|---------|---------|---|--|-----------------------|
| Čiastk. | Celková | | | | |
| 0,00 | 0,00 | 1 |  <p>ŠTART</p> | Námestie Baníkov pred Kultúrnym domom | 31,22 |
| 0,70 | 0,70 | 2 |  | Námestie Tri Ruže (pamätník SNP) | 30,52 |
| 0,05 | 0,75 | 3 |  | pneuservis | 30,47 |
| 0,55 | 1,30 | 4 |  | ! | 29,92 |
| 0,10 | 1,40 | 5 |  | koniec asfaltu | 29,82 |
| 0,70 | 2,10 | 6 |  | !! vodná nádrž | 29,12 |

| Vzd. [km] | | Por. č. | S M E R | INFORMÁCIA | Vzd. [km] do ČK |
|-----------|-------|---------|---|------------------------------|--------------------|
| Čiastk. | Celk. | | | | |
| 0,40 | 2,50 | 7 |  Start RSI | Vlčia dolina | 28,72 |
| 0,40 | 2,90 | 8 |  | | 28,32 |
| 0,90 | 3,80 | 9 |  | | 27,42 |
| 3,50 | 7,30 | 10 |  Cieľ RSI | Podkova | 23,92 |
| 0,10 | 7,40 | 11 |  | !! výjazd na hlavnú cestu | 23,82 |
| 5,50 | 12,90 | 12 |  | Dobšina | 18,32 |

| Vzd. [km] | | Por. č. | S M E R | INFORMÁCIA | Vzd. [km] do ČK | |
|-----------|-------|---------|---|----------------------------------|-----------------------------|-------|
| Čiastk. | Celk. | | | | | |
| 0,60 | 13,50 | 13 |  | Pneuservis, Námestie Tri Ruže | 17,72 | |
| 0,60 | 14,10 | 14 |  | | 17,12 | |
| 0,50 | 14,60 | 15 |  | Pohostinstvo BUJAK | 16,62 | |
| 0,60 | 15,20 | 16 |  | Futbalové ihrisko | 16,02 | |
| 3,00 | 18,20 | 17 |  | Vyšná Maša | 13,02 | |
| 2,90 | 21,10 | 18 |  | Štart RS2 Cieľ RS2 | Žrebčín (viď mapa trate) | 10,12 |

| Vzd. [km] | | Por. č. | S M E R | INFORMÁCIA | Vzd. [km] do ČK |
|-----------|-------|---------|---|-----------------------|--------------------|
| Čiastk. | Celk. | | | | |
| 3,00 | 24,10 | 19 |  | Futbalové ihrisko | 7,12 |
| 0,60 | 24,70 | 20 |  | Pohostinstvo BUJAK | 6,52 |
| 0,50 | 25,20 | 21 |  | | 6,02 |
| 0,60 | 25,80 | 22 |  | Námestie Tri Ruže | 5,42 |
| 1,40 | 27,20 | 26 |  | Dobšina | 4,02 |
| 0,70 | 27,90 | 27 |  | !! EUROBUS | 3,32 |

| Vzd. [km] | | Por. č. | S M E R | INFORMÁCIA | Vzd. [km] do ČK |
|-----------|-------|---------|--|--|--------------------|
| Čiastk. | Celk. | | | | |
| 1,40 | 29,30 | 28 |  <p>Start RS4</p> <p>Ciel RS4</p> | Eurobus (víd' mapa trate) | 1,92 |
| 0,02 | 29,32 | 29 |  | !! výjazd na hlavnú cestu | 1,90 |
| 0,40 | 29,72 | 30 |  | Dobšina | 1,50 |
| 0,90 | 30,62 | 31 |  | Námestie Tri Ruže | 0,60 |
| 0,60 | 31,22 | 32 | <p>CIEĽ KD</p>  | Kultúrny dom Odovzdať jazdný výkaz! | 0,00 |

**Blahoželáme Vám k dosiahnutiu cieľa
„XI. Dobšinskej zimy 2013“!**