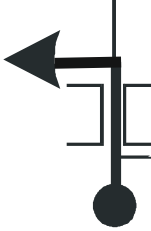
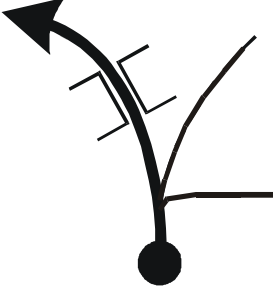
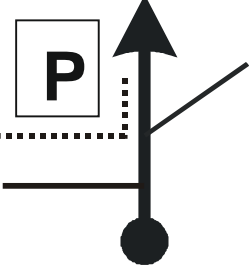

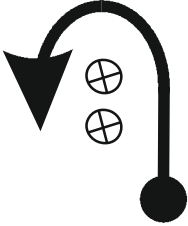



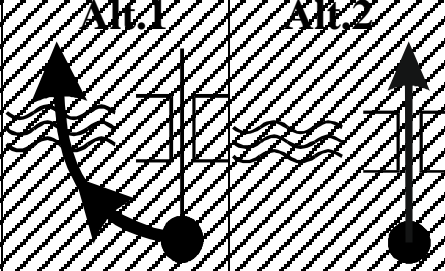









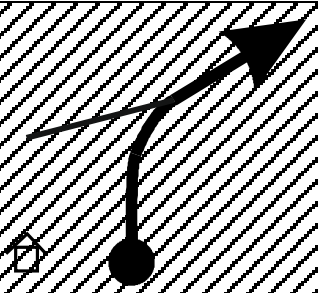

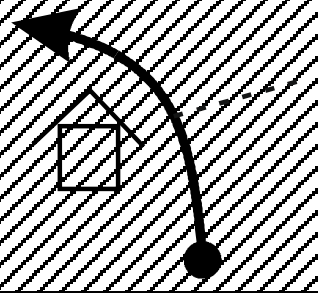

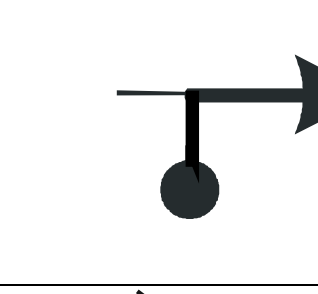
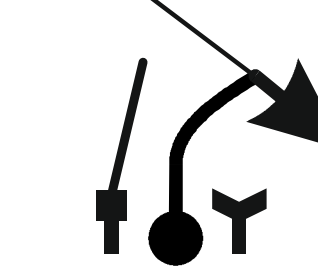
# ITINERÁR

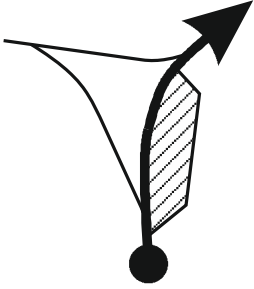
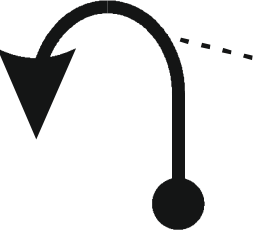
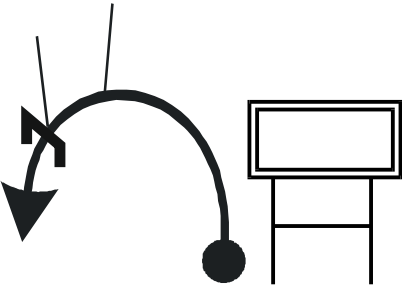
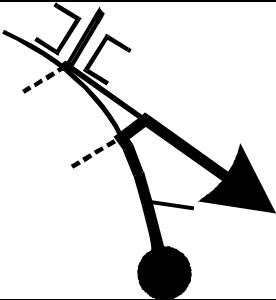
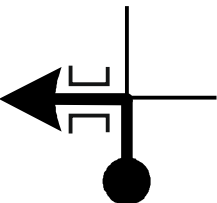
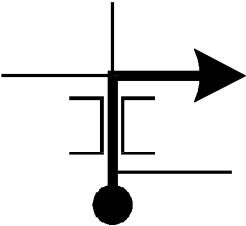
Dobšiná  
6.2.2016


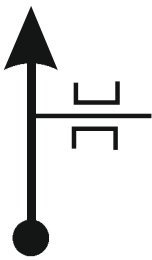
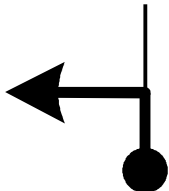
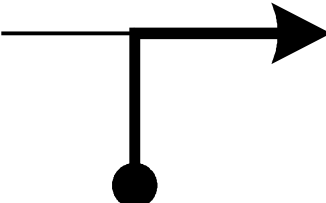
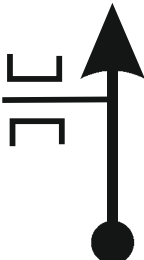
# DOBŠINSKÝ POHÁR

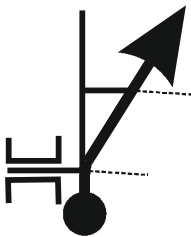


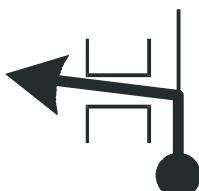


Vzd. [km]		Por. č.	S M E R	INFORMÁCIA	Vzd. [km] do cieľa
Celková	Čiastk.				
0,00	0,00	1	 <b>ŠTART</b>	Námestie Baníkov pred Kultúrnym domom	45,42
0,50	0,50	2		Pohostinstvo BUJAK	44,92
1,10	0,60	3		Futbalové ihrisko Parkovisko	44,32
4,10	3,00	4		Vyšná Maša	41,32
6,50	2,40	5	Start RS1 Cieľ RS1	Žreben (viď mapa trate) <b>! 2 kola !</b>	38,92
6,70	0,20	6		<b>!</b> Pred štartom RS2 prestávka 5 min.	38,72




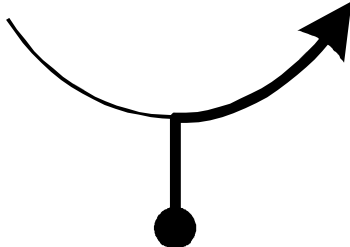
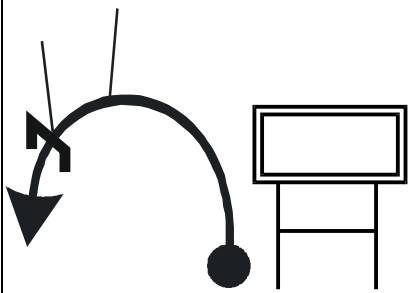
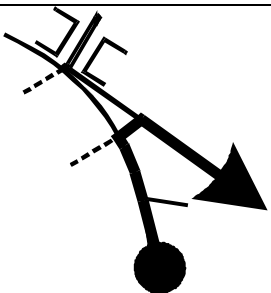
Vzd. [km]		Por. č.	S M E R	INFORMÁCIA	Vzd. [km] do cieľa
Celková	Čiastk.				
6,78	0,08	7	 Start RS2	Cierna hora	38,64
6,80	0,02	8	 Alt.1      Alt.2	Alt.1: Brod Alt.2: Most	38,62
7,05	0,25	9	 Zavora	Zavora	38,37
8,05	1,00	10		 Nebezpečný úsek	37,37
8,80	0,75	11		 Radiobod	36,62
10,30	1,50	12		 Radiobod	35,12

Vzd. [km]		Por. č.	S M E R	INFORMÁCIA	Vzd. [km] do cieľa
Celková	Čiastk.				
10,70	0,40	13		Studnička	34,72
11,00	0,30	14			34,42
11,10	0,10	15		STOP Chata Rompot	34,32
13,80	2,70	16		! Chata Gápeľ	31,62
14,50	0,70	17			30,92
15,90	1,40	18		Závora !!! Výjazd na hlavnú cestu	29,52

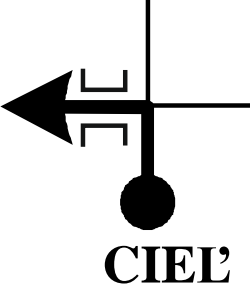
Vzd. [km]		Por. č.	S M E R	INFORMÁCIA	Vzd. [km] do cieľa
Celková	Čiastk.				
18,30	2,40	19		Dobšinský kopec	27,12
19,50	1,20	20		Cieľ RS Vlčia dolina - Podkova	25,92
25,00	5,50	21		Dobšina	20,42
25,60	0,60	22		Pneuservis, Námestie Tri Ruže	19,82
26,30	0,70	23		Námestie Baníkov SERVISNÁ ZÓNA	19,12
26,30	0,00	24		Námestie Baníkov	19,12

Vzd. [km]		Por. č.	S M E R	INFORMÁCIA	Vzd. [km] do cieľa
Celková	Čiastk.				
27,00	0,70	25		Námestie Tri Ruže	18,42
28,30	1,30	26			17,12
28,90	0,60	27		!! EUROBUS	16,52
31,00	2,10	28	Start RS3 Cieľ RS3	Eurobus (viď mapa trate) ! 3 koľa !	14,42
31,02	0,02	29		!! výjazd na hlavnú cestu	14,40
31,62	0,60	30			13,80

Vzd. [km]		Por. č.	S M E R	INFORMÁCIA	Vzd. [km] do cieľa
Celková	Čiastk.				
32,92	1,30	31		Námestie Tri Ruže	12,50
32,97	0,05	32			12,45
33,52	0,55	33		!	11,90
33,62	0,10	34		koniec asfaltu	11,80
34,32	0,70	35		!! vodná nádrž	11,10
34,72	0,40	36		Vlčia dolina	10,70
			Štart RS4		

Vzd. [km]		Por. č.	S M E R	INFORMÁCIA	Vzd. [km] do cieľa
Celková	Čiastk.				
35,12	0,40	37			10,30
36,02	0,90	38			9,40
38,52	3,50	39		Podkova	6,90
38,62	0,10	40		!! výjazd na hlavnú cestu	6,80
44,12	5,50	41		Dobšina	1,30
44,72	0,60	42		Pneuservis, Námestie Tri Ruže	0,70



Vzd. [km]		Por. č.	S M E R	INFORMÁCIA	Vzd. [km] do cieľa
Celková	Čiastk.				
45,42	0,70	43	 <p style="text-align: center;"><b>CIEĽ</b></p>	<p style="text-align: center;"><b>Námestie Baníkov</b></p> <p style="text-align: center;"><b>Odovzdať jazdný výkaz na riaditeľstvo pretekov!!</b></p>	0,00

**Blahoželáme Vám k dosiahnutiu cieľa  
„XIV. Dobšinskej zimy 2016“!**